

# Sustrans School Programme

## Mapping Mania!!

Suitable for: Key stage 2 (7 to 11 years old)

**You will** learn what a “clean air route” and a “pollution corridor” is and practise using a map to identify these routes.

### You will need

- Computer with internet
- Printer (optional)




### Extra activity

After you are done – think of all the trips you normally do in your area. This could be to friends, family or even to the park. Try to create as many clean air routes as possible.



# What kind of things should we think about when planning a journey?



The Active Travel Schools Project is delivered by Sustrans and funded by Devon County Council through the Access Fund.

# Busy roads vs quiet roads

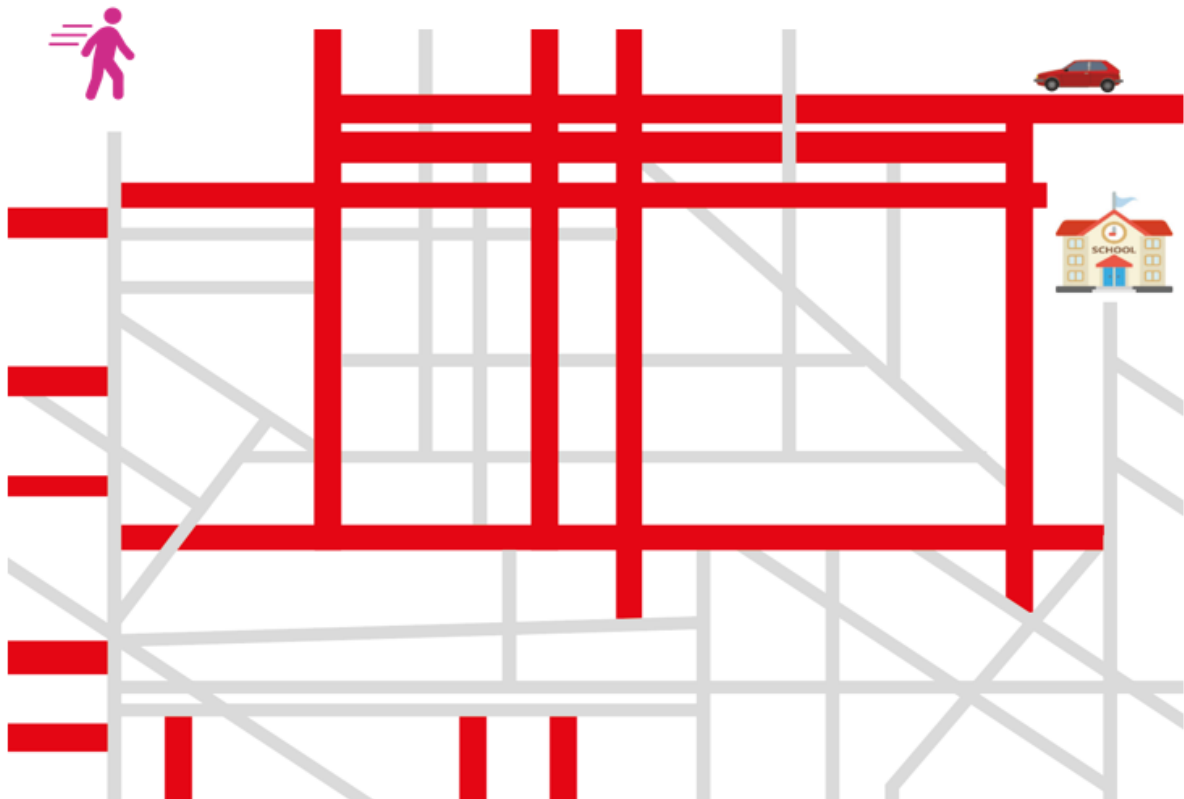
Take a look at the roads below – Which one would you prefer to use?



VS



Can you help Simon Says find a way to school without using the busy and polluted roads (roads in red)? Draw a route on the map below for him!



The Active Travel Schools Project is delivered by Sustrans and funded by Devon County Council through the Access Fund.



# Create you own clean air route!

## Instructions

- Ask your parents if you can use a paper map OR drop a screen grab of a map of your local area onto the next page.
    - Open a map of your local area on your computer. We suggest using the Sustrans National Cycle Network Map <https://osmaps.ordnancesurvey.co.uk/ncn> .  
You could also use Google Maps.  
<https://www.google.com/maps>
    - Use Snipping Tool to get a screen grab. See YouTube below for how to do this.  
<https://www.youtube.com/watch?v=2O932t8-k2A>
  - Create a clean air route from:
    - Home to your school
    - Your local station to your home
    - Your local station to school
  - Also add or (draw if you are using a paper map) images of anything that you would like to see along the way and where you would see them, for example:
    - Birds
    - Trees
    - Flowers
- \*There is an example map on the final page



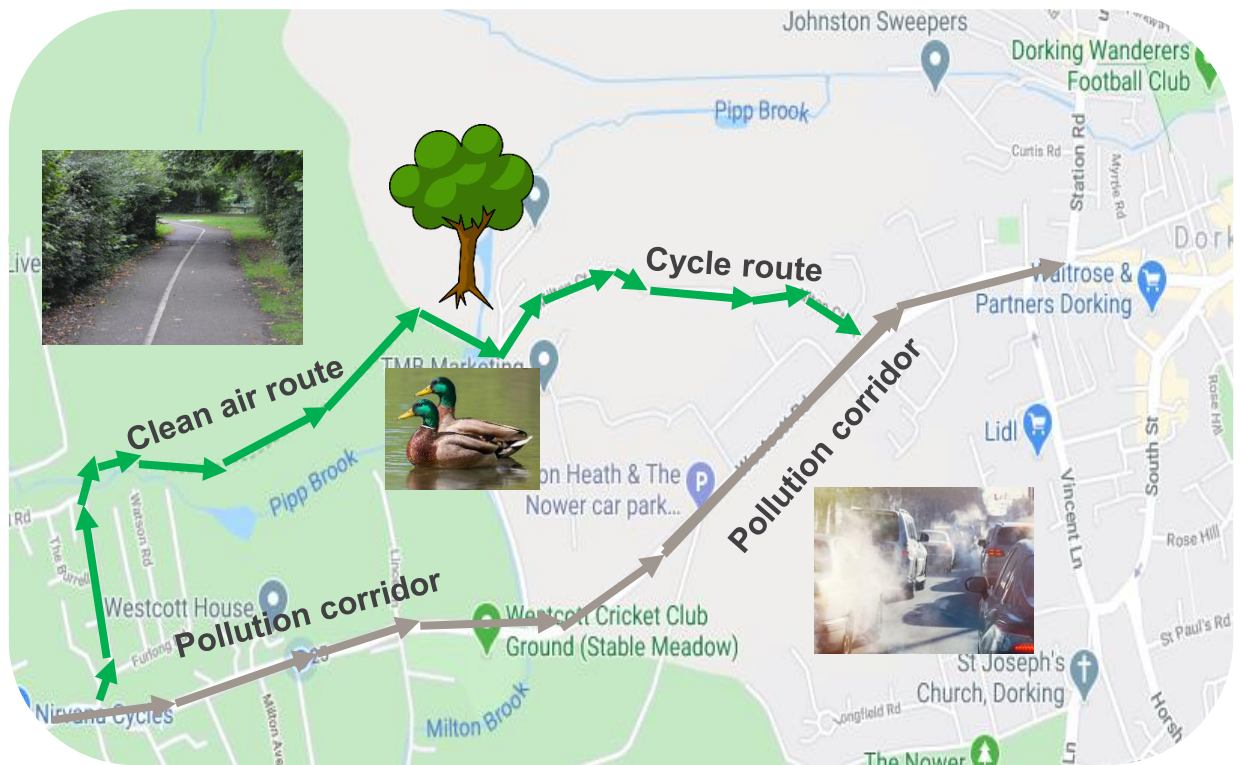
- Drop your screen grab here and begin your masterpiece!



The Active Travel Schools Project is delivered by Sustrans and funded by Devon County Council through the Access Fund.



# Example Map



**This is a clean air route that I cycle when travelling to my nearby town!**

